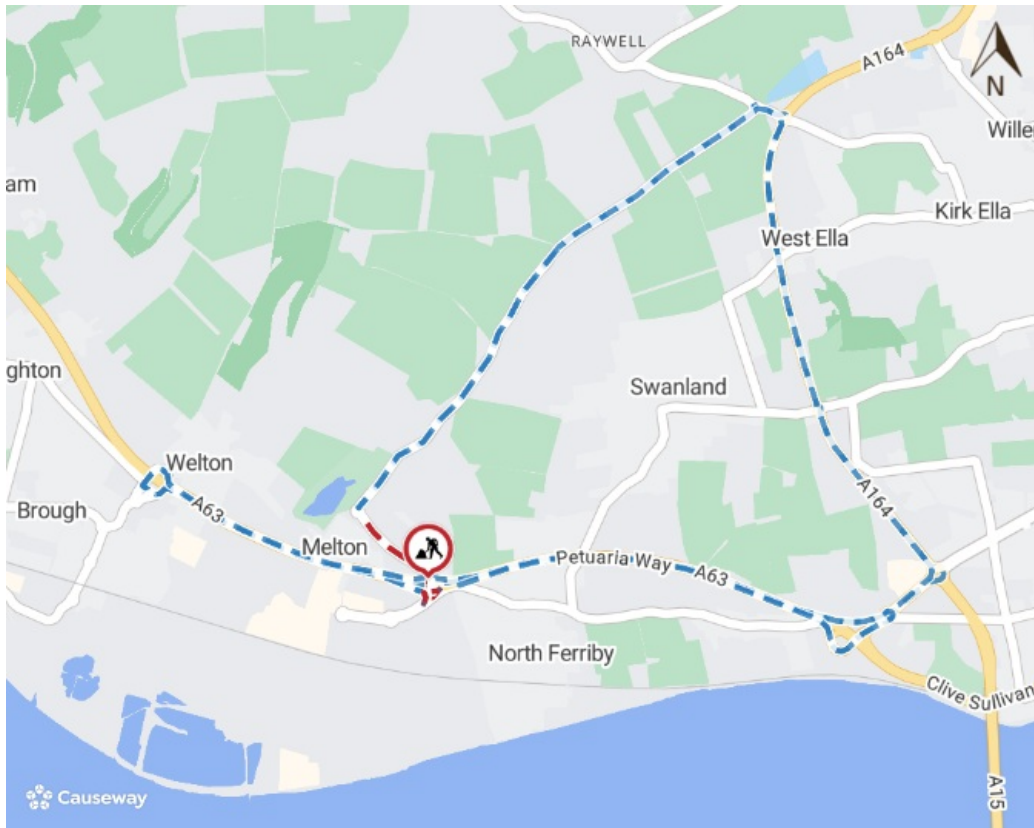


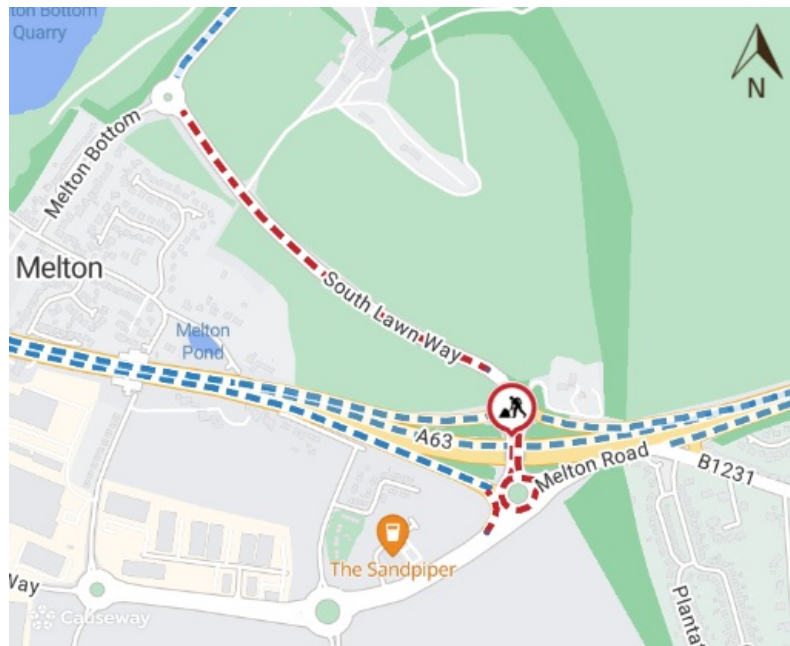
PROPOSED PLAN OF WORKS AND ASSOCIATED DIVERSION

Site: Melton, South Lawn Way, Woodside Bridge, Woodside Bridge North & South Roundabouts & Monks Way East

Plan Number: 143040098 **Dates:** 16 June 2025 - 5 July 2025 **Drawn by:** Ruth Wilson



Imagery © 2025 [MapTiler](#) | Imagery © 2025 [Hexagon](#) | © [MapTiler](#) © [OpenStreetMap contributors](#)



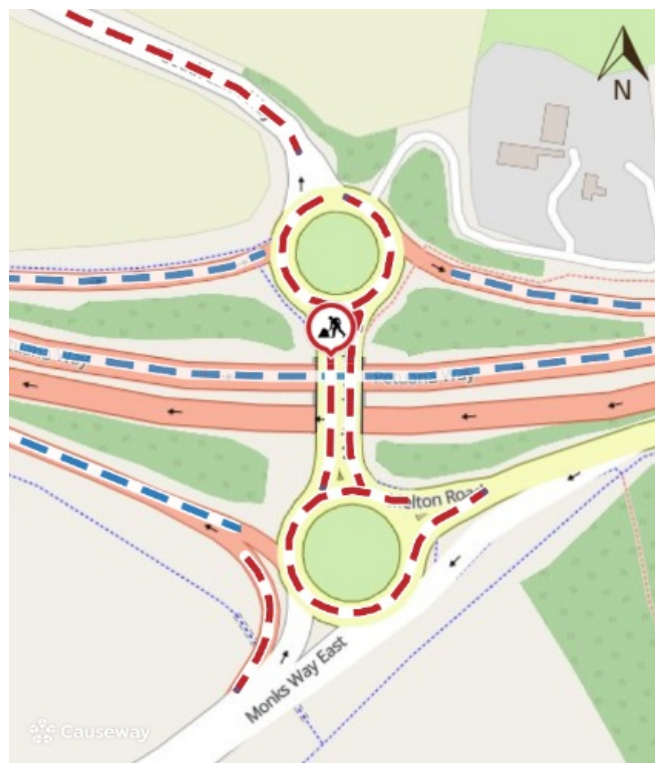
Imagery © 2025 [MapTiler](#) | Imagery © 2025 [Hexagon](#) | © [MapTiler](#) © [OpenStreetMap contributors](#)



Imagery © 2025 [MapTiler](#) | Imagery © 2025 [Hexagon](#) | © [MapTiler](#) © [OpenStreetMap contributors](#)



Imagery © 2025 [MapTiler](#) | Imagery © 2025 [Hexagon](#) | © [MapTiler](#) © [OpenStreetMap contributors](#)



Imagery © 2025 [MapTiler](#) | Imagery © 2025 [Hexagon](#) | © [MapTiler](#) © [OpenStreetMap contributors](#)